2 PARTS

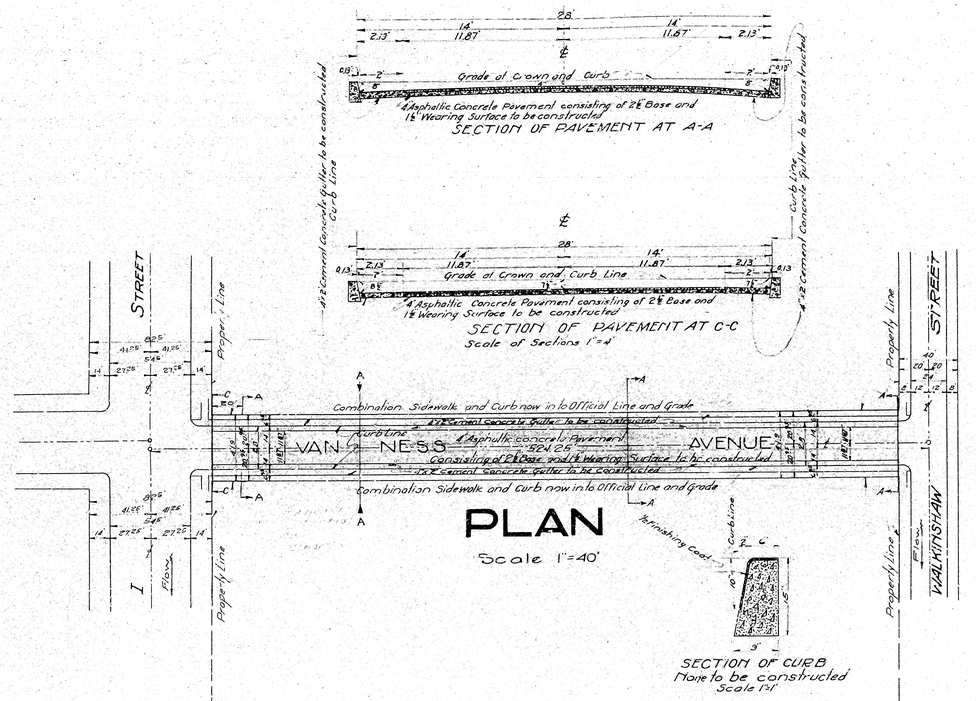

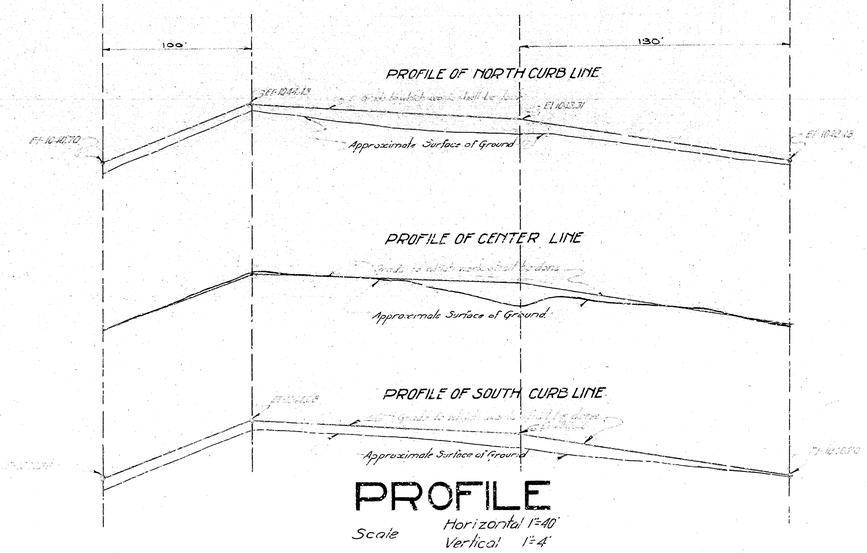

PART Nº 2

PLAN Nº 1010
VAN NESS AVENUE
BETWEEN
"I" STREET AND WALKINSHAW STREET
IN THE
CITY OF SAN BERNARDINO CALIFORNIA

May-1929.

Gordon H. Fernald
City Engineer

MAY 20, 1929
Gordon H. Fernald

LEGEND

"or in." means inch or inches
"or ft." means foot or feet
No. means Number
El. means Elevation
℄ means Center Line
4" Asphaltic Concrete Pavement to be constructed shown on Plan thus ▭ in Section thus ▭
4" Cement Concrete Gutter to be constructed shown on Plan thus ▭ in Section thus ▭

GRADE ORDINANCE

Grade of Van Ness Avenue established Nov 6-1923 Ordinance No 1001.

TITLE TO STREET

Title to Street to City of San Bernardino is by dedication of the Walkinshaw Subdivision as Recorded in book 26 of Maps, Page 40, Records of San Bernardino, County Calif.

PROFILE LEGEND

Black line shows Approximate Surface of Ground.
Red line shows Grade to which work shall be done.

Note: All elevations shown in Red ink are in feet and are above a plane which is 1046.28 feet below the City Bench Mark as established by Ordinance No 383 of the City of San Bernardino, California.

Plan adopted June 3. 1929.

2 PARTS

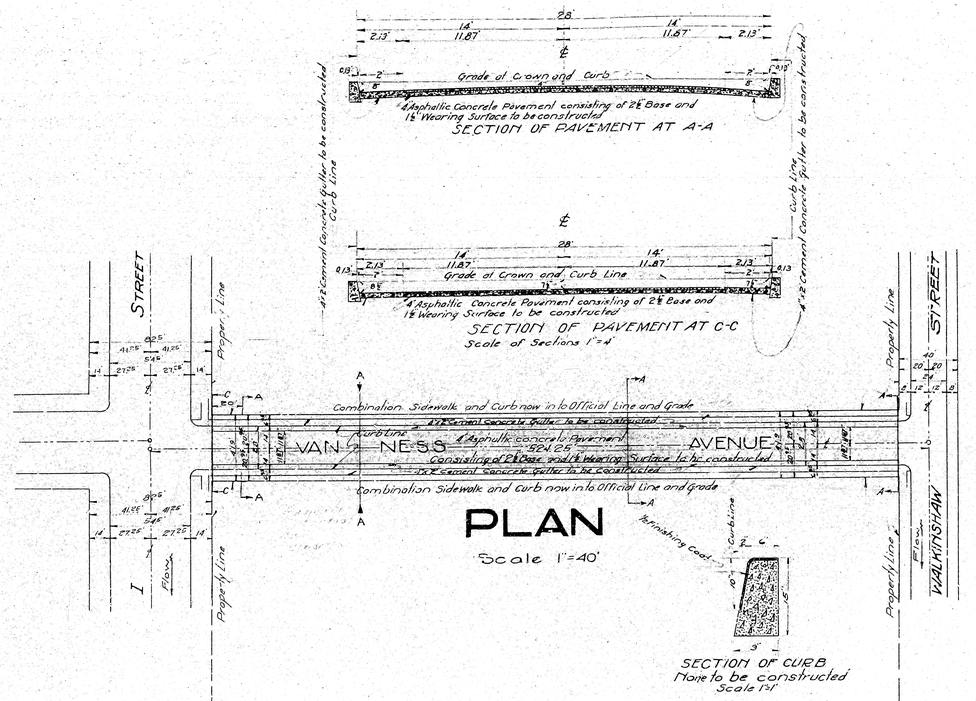

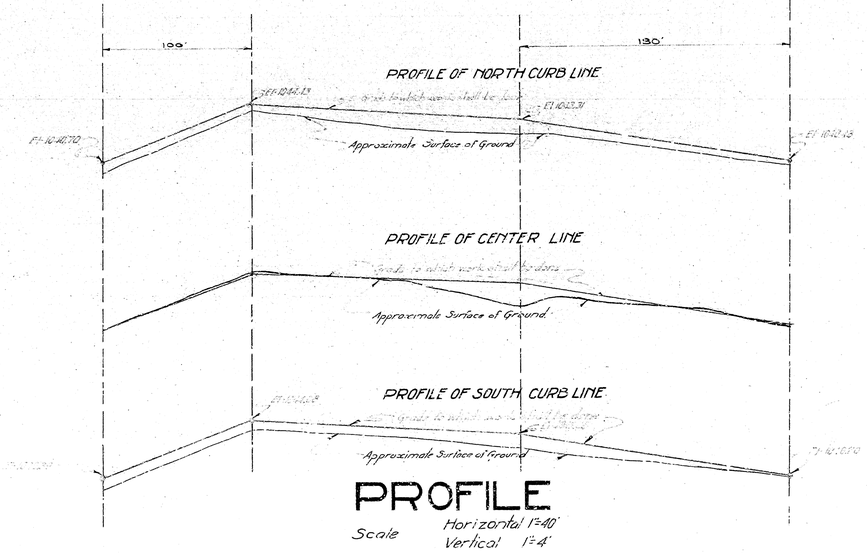

PART Nº 2

PLAN Nº 1010
VAN NESS AVENUE
BETWEEN
"I" STREET AND WALKINSHAW STREET
IN THE
CITY OF SAN BERNARDINO CALIFORNIA

May-1929.

Gordon H. Fernald
City Engineer

MAY 20, 1929
Gordon H. Fernald

LEGEND

"or in." means inch or inches
"or ft." means foot or feet
No. means Number
El. means Elevation
℄ means Center Line
4" Asphaltic Concrete Pavement to be constructed shown on Plan thus ▭ in Section thus ▭
4" Cement Concrete Gutter to be constructed shown on Plan thus ▭ in Section thus ▭

GRADE ORDINANCE

Grade of Van Ness Avenue established Nov 6-1923 Ordinance No 1001.

TITLE TO STREET

Title to Street to City of San Bernardino is by dedication of the Walkinshaw Subdivision as Recorded in book 26 of Maps, Page 40, Records of San Bernardino, County Calif.

PROFILE LEGEND

Black line shows Approximate Surface of Ground.
Red line shows Grade to which work shall be done.

Note: All elevations shown in Red ink are in feet and are above a plane which is 1046.28 feet below the City Bench Mark as established by Ordinance No 383 of the City of San Bernardino, California.

Plan adopted June 3. 1929.